



Holland Charter Township

353 North 120th Avenue • Holland, MI 49424 • phone: 616.396.2345 • Fax: 616.396.2537

Memorandum

TO: Board of Trustees
FROM: Steve Bulthuis
DATE: April 14, 2024
SUBJECT: METRO Act Right-of-Way Permit Extension

Attached is a request from Michigan Bell Telephone Company (dba AT&T) to renew their right-of-way permit under the state's Metropolitan Extension Telecommunications Rights-Of-Way Oversight Act (Act 48 of 2002). The METRO Act provides regulations governing the issuance of permits by the Township to telecommunications providers for access to and ongoing use of the public rights-of-way within the Township. The METRO Act also requires telecommunication providers to obtain a permit from the Township for ROW use. Michigan Bell Telephone Company applied for and was granted a five-year permit extension on November 1, 2018. The current permit expires on June 30, 2024.

Michigan Bell Telephone Company seeks to extend their permit for another five years expiring on June 30, 2029. A review of the file did not reveal any concerns or problems with the requestor. All company contact information is current. Maps indicating where Michigan Bell Telephone Company has lines in the Township are attached.

It is recommended that Michigan Bell Telephone Company's ROW permit extension request to June 30, 2029 be approved and the Manager be authorized to execute the permit extension on the Township's behalf.

Please contact me if you have any questions concerning this request.



AT&T Michigan
Angela Wesson
METRO Act Administrator
54 N. Mill Street
Mailbox #30
Pontiac, MI 48342

March 22, 2024

Holland Township
353 North 120th Avenue
Holland, MI 49424

METRO ACT RIGHT OF WAY PERMIT EXTENSION

Dear Holland Township,

This is a letter agreement which extends the existing METRO Act Permit issued by the Holland Township/Ottawa County to Michigan Bell Telephone Company d/b/a AT&T Michigan (“AT&T”) which expires on **June 30, 2024**. The extension is for a term to end on **June 30, 2029**.

If this is agreeable, please sign both copies of the extension letter agreement in the place provided below and return to AT&T Michigan at the address on this letterhead. Upon receipt AT&T will acknowledge and return one copy for your files.

Additional information regarding this renewal request may be found at <http://www.michigan.gov/mpsc>. Please click on Regulatory Information, Telecommunications, and METRO Act/Right of Way.

We would appreciate return of the signed copies within 30 days of receiving this request. Your cooperation is appreciated.

If you have any questions feel free to contact Angela Wesson via e-mail, AD3245@att.com or 248-877-9518.

Agreed to by and on behalf of the
Holland Township

**Michigan Bell Telephone Company d/b/a
AT&T** acknowledges receipt of this
Permit Extension granted by the municipality.

By: _____
Signature

By: _____
Angela Wesson

Its: _____

Its: METRO Act Administrator

Date: _____

Date: _____

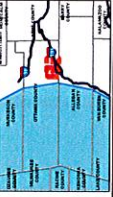


Michigan Metro Act

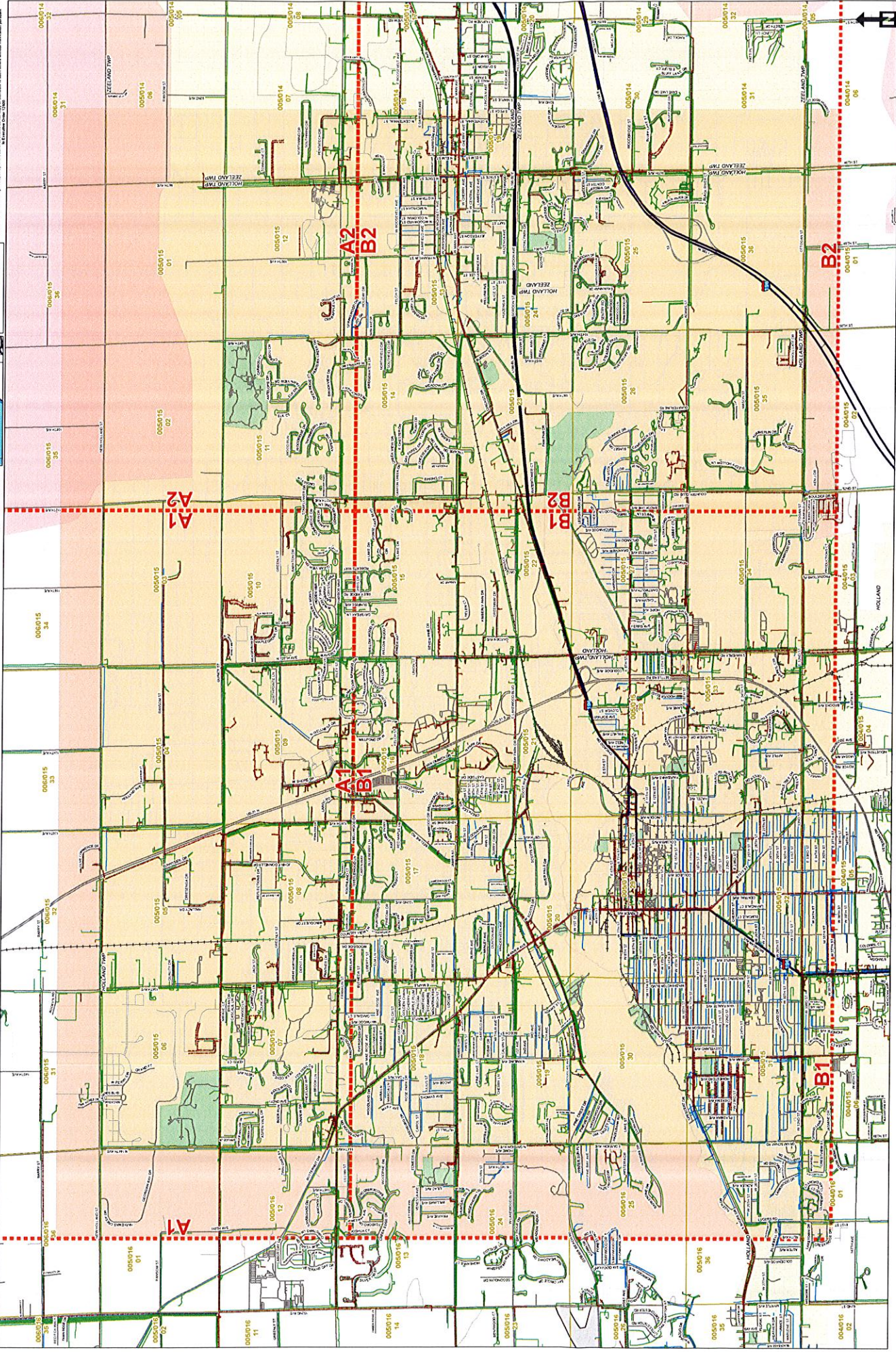
Holland Township Route Maps 2024 Project

Index Map

- Conduit
- Aerial
- Building
- Buried
- Underground
- Mapping Index
- Township Range Section
- Out of Franchise Area
- City Limit Boundaries
- JobAOI
- Interstates
- Streets
- Railroads
- Airports
- Parks
- Parcel Lines



Copyright © 2024 AT&T Intellectual Property. All rights reserved. AT&T, the AT&T logo, and the AT&T globe are trademarks of AT&T Intellectual Property. The names of other companies, products, and services are trademarks of their respective owners. This map is provided as a general informational tool and is not intended to be used for legal purposes. The information on this map is subject to change without notice. The information on this map is not intended to be used for legal purposes. The information on this map is not intended to be used for legal purposes.





Michigan Metro Act Holland Township Route Maps 2024 Project Sheet: A1

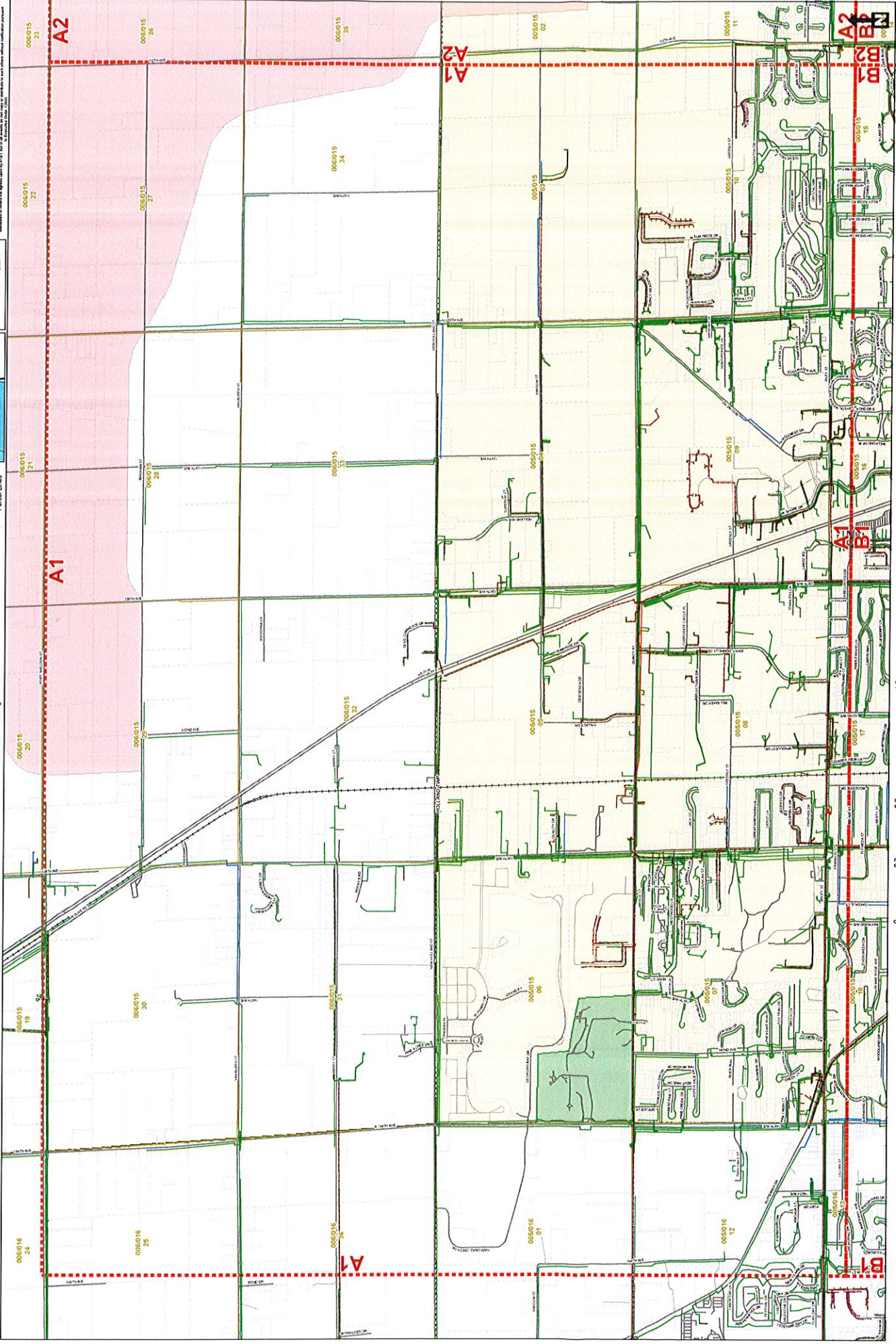
- Conduit
- Aerial
- Building
- Buried
- Underground

- Mapping Index
- Township Range Section
- Out of Franchise Area
- City Limit Boundaries
- Parcel Lines

- Interstates
- Streets
- Railroads
- Airports
- Parks



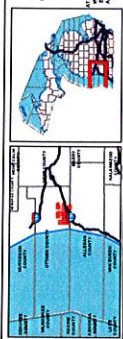
Copyright © 2024 AT&T Intellectual Property. All Rights Reserved. AT&T, the AT&T logo, and the AT&T logo with "Intellectual Property" are trademarks of AT&T Intellectual Property. Other marks and names are trademarks of their respective owners. This map is for informational purposes only and does not constitute an offer of service. Service availability is subject to change without notice. For more information, please visit att.com. This map is not to be used for legal purposes. The information on this map is for informational purposes only and does not constitute an offer of service. Service availability is subject to change without notice. For more information, please visit att.com. This map is not to be used for legal purposes.



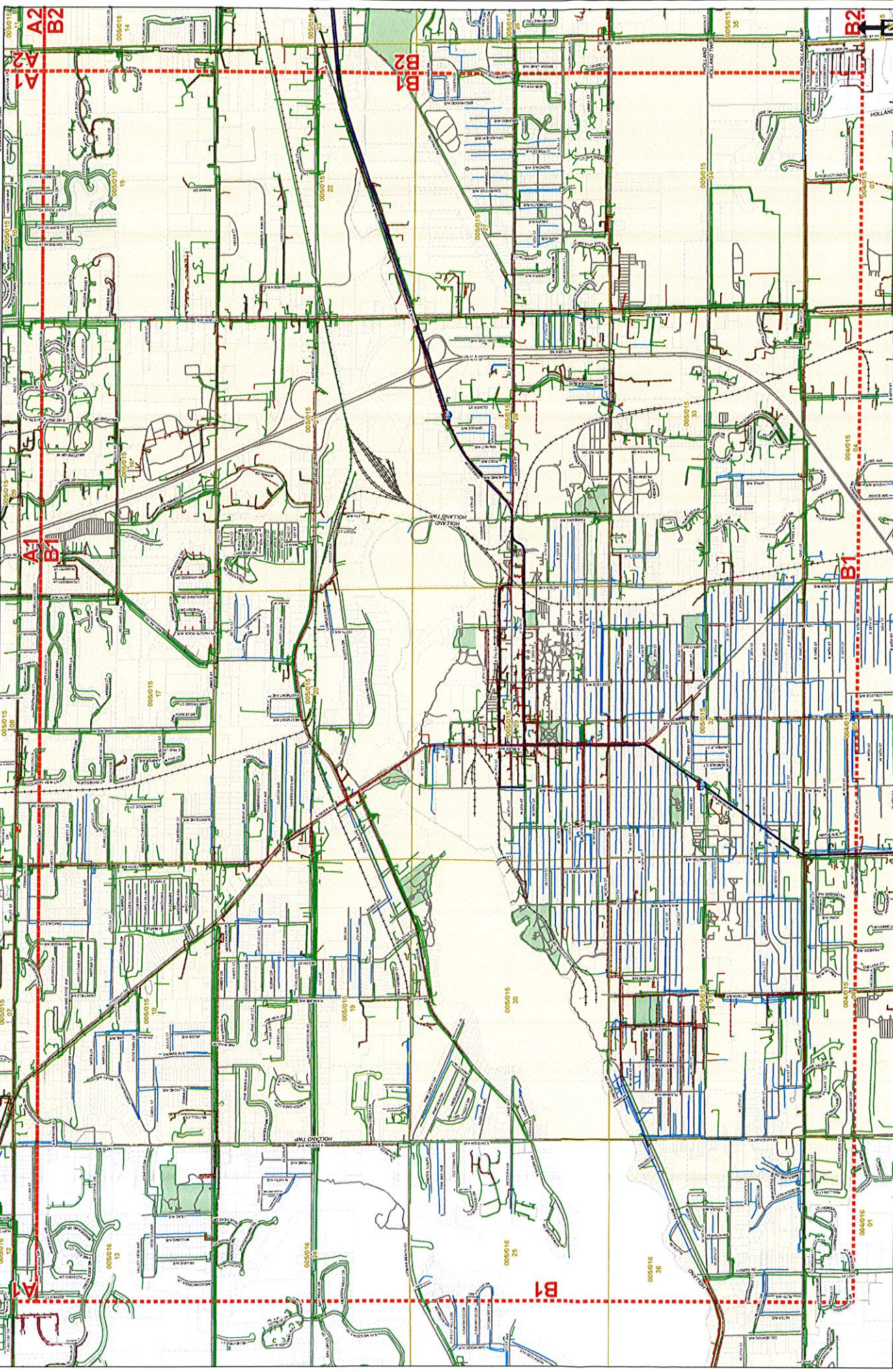
Date: 3/22/2024



Michigan Metro Act Holland Township Route Maps 2024 Project Sheet: B1



- Mapping Index**
- Conduit
 - Aerial
 - Building
 - Buried
 - Underground
 - Interstates
 - Streets
 - Railroads
 - Airports
 - Parks
 - Parcel Lines
 - Township Range Section
 - Out of Franchise Area
 - City Limit Boundaries





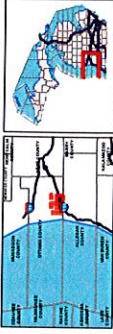
Michigan Metro Act

Holland Township Route Maps 2024 Project

Sheet: B2

- Conduit
- Aerial
- Building
- Buried
- Underground

- Mapping Index
- Township Range Section
- Out of Franchise Area
- City Limit Boundaries



This map is a technical drawing and is not intended to be used for any other purpose. It is the property of AT&T Intellectual Property. All rights reserved. No part of this map may be reproduced, stored in a retrieval system, or transmitted, in any form or by any means, electronic, mechanical, photocopying, recording, or by any information storage and retrieval system, without the prior written permission of AT&T Intellectual Property. The information on this map is derived from public records and is subject to change without notice. The information on this map is provided "as is" and is not intended to be used for any other purpose. The information on this map is provided "as is" and is not intended to be used for any other purpose.

